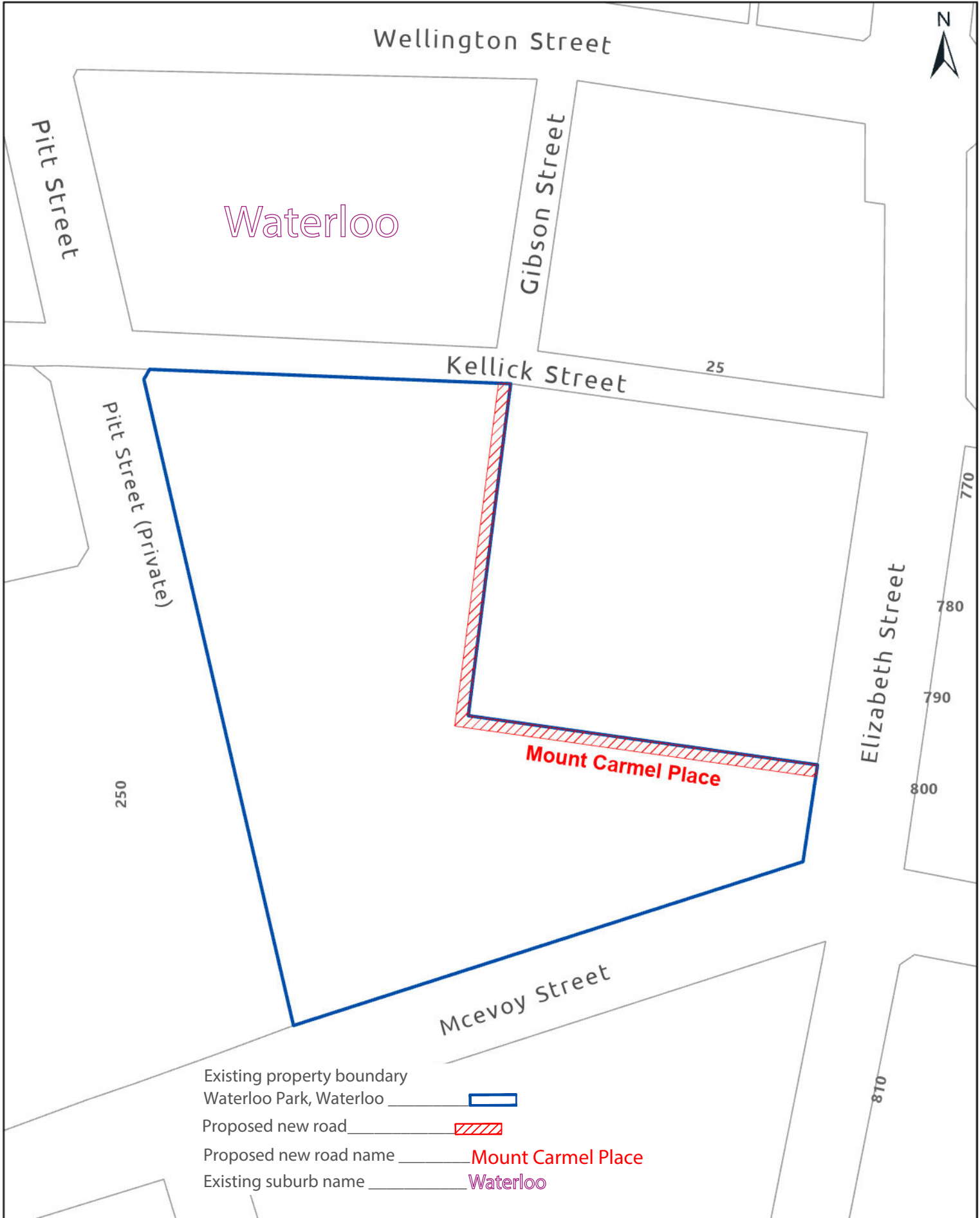





# **Attachment A**

**Map Showing Location of the Road**



- Existing property boundary \_\_\_\_\_ 
- Waterloo Park, Waterloo \_\_\_\_\_ 
- Proposed new road \_\_\_\_\_ 
- Proposed new road name \_\_\_\_\_ **Mount Carmel Place**
- Existing suburb name \_\_\_\_\_ **Waterloo**

Copyright ©2022 City of Sydney Council. All Rights Reserved  
 Copyright ©2022 Land and Property Information. All Rights Reserved. This map has been compiled from various sources and the publisher and/or contributors accept no responsibility for any injury, loss or damage arising from the use, error or omissions herein. While all care is taken to ensure a high degree of accuracy, users are invited to notify Council's GIS Group of any map discrepancies. No part of this map may be reproduced without written permission.

